

# Land or Sea

*GPS 76**GPSMAP 76**GPSMAP 76S**GPSMAP 76C**GPSMAP 76CS*

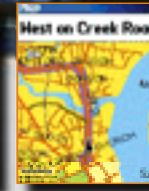


These sturdy handhelds are right at home on land or sea. They're tough, waterproof, and yes, they even float. Whether you choose the basic navigation features of the GPS 76 or the detailed mapping capabilities of the GPSMAP 76, you will always know where you are and where you're going.

All feature built-in quadrifilar antennas for superior reception, which means you will get fast satellite tracking when you need it. The GPSMAP 76S and CS is even more versatile with a barometric altimeter and built-in fluxgate compass.

Exclusive Australasian distributor

**GME****Electrophone**

Garmin's 76 series of rugged, waterproof, unsinkable GPS receivers gives you the choice from basic navigation units to fully featured auto routing units with colour displays.



	GPS 76	GPSMAP 76	GPSMAP 76S	GPSMAP 76C	GPSMAP 76CS
Receiver	12 Parallel channel receiver continuously tracks and uses 12 satellites to compute and update position				
Aquisition Time	Warm: Aprox. 15 seconds, Cold: Aprox. 45 seconds, Autolocate: Aprox. 5 minutes Update rate: 1 second continuous				
Accuracy	Position: < 5 meters, 95% Typical Velocity: 0.05 meter/sec steady state				
No of Waypoints	500	1000	1000	1000	1000
Built in Memory	1 MB	8 MB	24 MB	115 MB	115 MB
No of Routs/ Waypoints per Route	50/50 MOB Mode	50/125 MOB Mode	50/125 MOB Mode	50/250 MOB Mode	50/250 MOB Mode
Trackback Mode	10 Saved tracks. Lets you retrace your path in both directions				
No of Tracklog Points	2048	10000	10000	10000	10000
Database & Basemap	Marine Point data, Nav aids and major cities	Pacific Basemap provides general coastline detail with Highways, Boundaries, Cities and Towns and Railroads Optional MapSource City Navigator or Metroguide is required for full street detail			
Area Calculation	Calculates and Stores the areas within a track				
Auto Routing	-	-	-	Yes	Yes
Trip Computer	Current Speed, Average speed, Max. speed, Trip time, Trip distance and Moving Average				
Audible Alarms	Anchor drag, Approach and Arrival, Off-course, Proximity				
Proximity Waypoints	Yes	Yes	Yes	Yes	Yes
Built-In Electronic Compass	-	-	Yes	-	Yes
Built-In Barometric Altimeter	-	-	Yes	-	Yes
Celestial Info Page	Sunrise, Sunset, Moonrise and Moonset for current or user input location				
Hunting/Fishing Calculator	Best times to Fish and Hunt				
Alarm Clock and Stopwatch	-	-	-	Yes	Yes
Unit Size (mm)	69 x 157 x 30.5	69 x 157 x 30.5	69 x 157 x 30.5	69 x 157 x 30.5	69 x 157 x 30.5
Display Size	41 x 56 mm	41 x 56 mm	41 x 56 mm	38 x 56 mm	38 x 56 mm
Display Type	4 level grey LCD	4 level grey LCD	4 level grey LCD	256 Colour TFT	256 Colour TFT
Pixels (H x W)	240 x 180	240 x 180	240 x 180	240 x 160	240 x 160
Waterproof Standard	Fully Gasketed, Waterproof to IPX7				
Antenna	Built-in quad helix, with external MCX connection				
PC Interface	Serial	Serial	Serial	Serial/USB	Serial/USB
Battery Life	16 Hrs (2 x AA)	16 Hrs (2 x AA)	10 Hrs (2 x AA)	30 Hrs (2 x AA)	20 Hrs (2 x AA)
Voltage Range	10-40	10-40	10-40	8-36	8-36



A Division of  
**Standard Communications PTY. LTD.**

HEAD OFFICE: Locked Bag 2086 NORTH RYDE NSW 1670 Australia.

Phone: +61 (0)2 9844 6666 Fax: +61 (0)2 9844 6600

MELBOURNE: (03) 9590 9333 BRISBANE: (07) 3278 6444 PERTH: (08) 9455 5744  
SYDNEY: (02) 9879 8888 ADELAIDE: (08) 8234 2633 AUCKLAND: (09) 274 0955

**Website: www.gme.net.au**

Dealer: